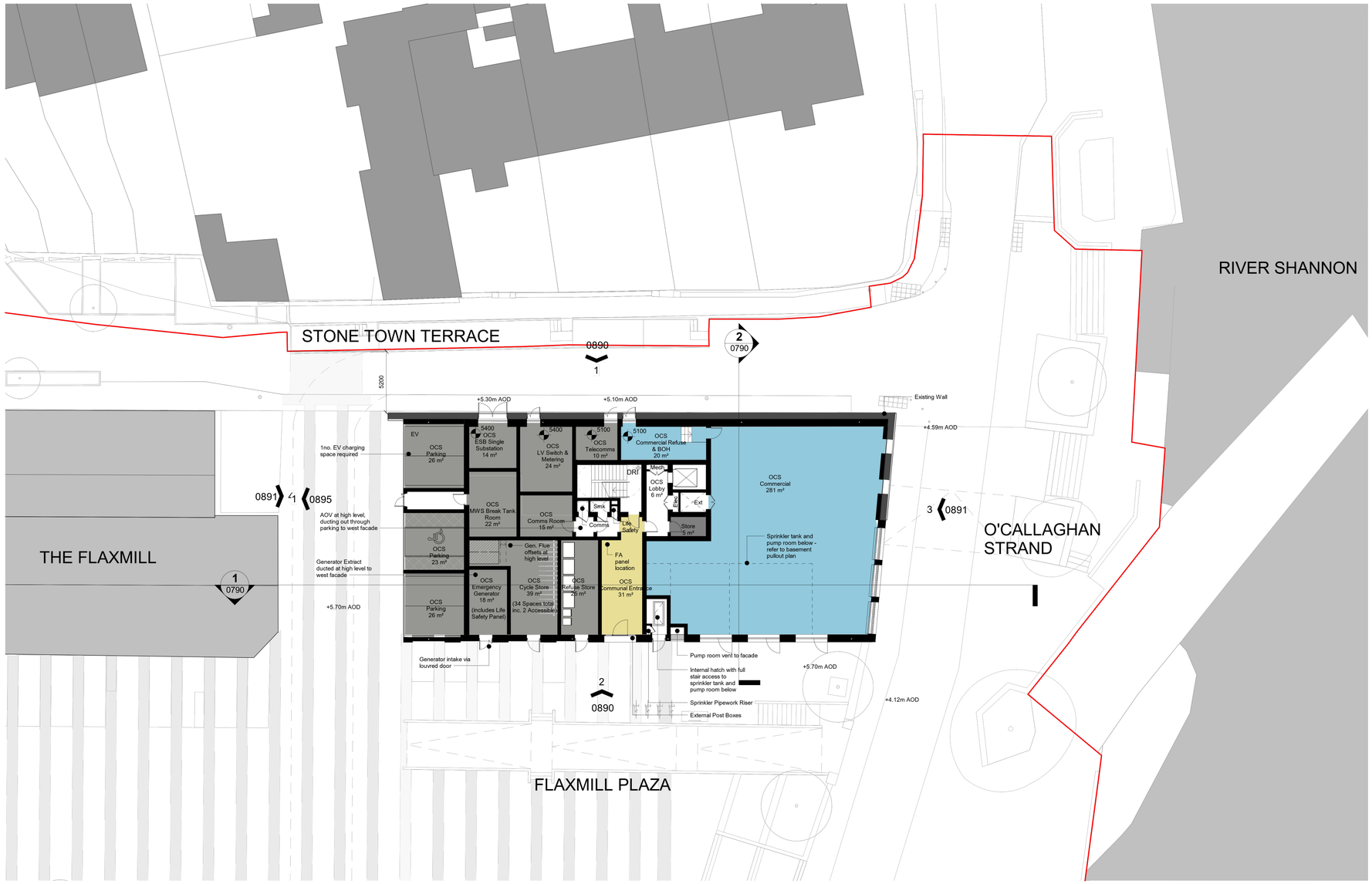

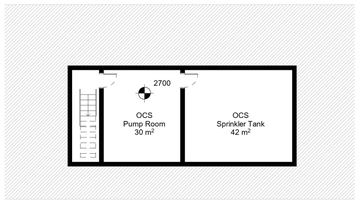

2 **Basement Sprinkler tank & Pump room**
1 : 200

KEY
- PHASE II APPLICATION BOUNDARY
- COMMUNAL AMENITY SPACE
- +5.70 SPOT HEIGHT

NOTES:
Dimensions are not to be scaled from this drawing.

Drawing only to be used for the purposes it was issued for.

Landscape, public realm and neighbouring buildings shown indicatively.

Existing building plans and elevations are based on survey information drawings received on 11.09.2020
GEODATA-Measured Buildings Survey (Blocks 1-14)

0 4 8 m
Scale 1:200

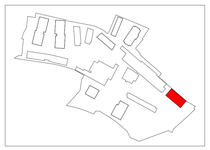

FeildenCleggBradleyStudios LLP

London Office
Tottenham Street
London
W1T 4RG

t +44 20 7323 5737
e london@fcbstudios.com

Rev	Status	Date
P01	Planning Issue	06.10.25

Job/Drawing No: CRQMP-FCBS-06-00-DR-AA-0240
Revision: P01
Status

Cleeves Limerick

OCS-Proposed GA Plan Level 00

Scale: As indicated@A1
Drawn: London
Date: 01/08/2025
Checked: GW
FCBS project no 2027

Do not scale
All dimensions to be checked on site